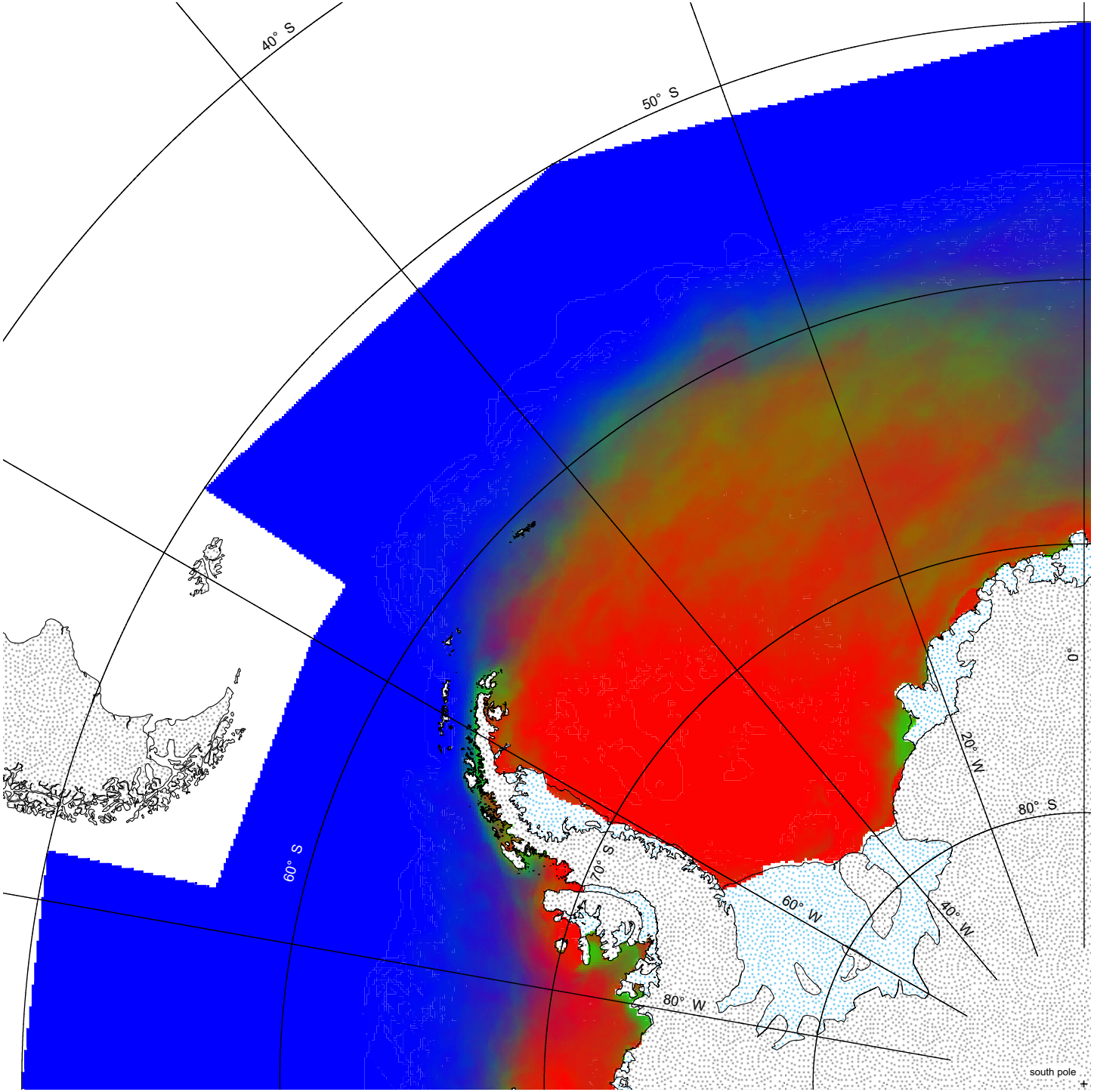

Antarctica - Map A

Sea Ice Presence

Dec 16 to Dec 31

2007 - 2025 (304 days)

scale: 1/23,500,000
projection: Equal Area Azimuthal (-90°)

US National Ice Center 1/2/2026

Data compiled from US National Ice Center daily sea ice analysis records

USNIC

US National / Naval Ice Center
4251 Suitland Road
NOAA Satellite Operations Facility
Washington, DC 20395

tel. 301.817.3911
www.natice.noaa.gov

100 0 100 200 300 400 500
Nautical Miles

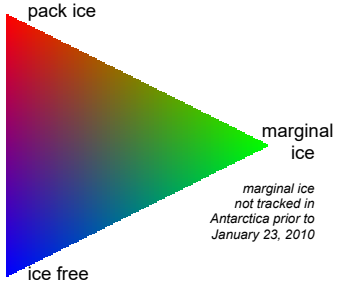

marginal ice not tracked in Antarctica prior to January 23, 2010

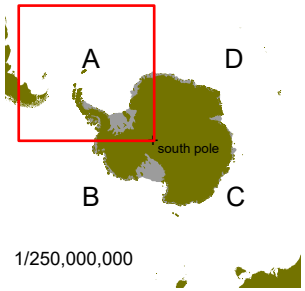

1/250,000,000