


U. S. NATIONAL ICE CENTER  
REGIONAL SYNOPSIS

**BELLINGSHAUSEN SEA**

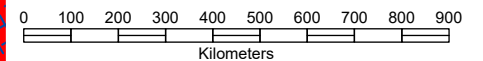
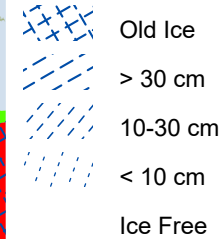
ICE DATE: 03 APR 2026 week 13

MAP PRODUCED: 03 APR 2026

**Total Ice Concentration**



**Estimated Maximum Thickness of Level Ice**



projection: Polar Stereographic  
central meridian: 180°  
standard parallel: 60° south

**US National Ice Center**  
4251 Suitland Road  
NOAA Satellite Operations Facility  
Washington, DC 20395

tel. 301.817.3911  
<https://usicecenter.gov>

Ice Desk tel. 301.817.3975  
NIC\_ANALYST@NOAA.GOV

