

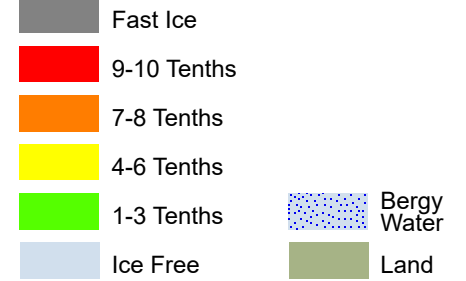
U S NATIONAL ICE CENTER
REGIONAL SYNOPSIS

CANADA EAST

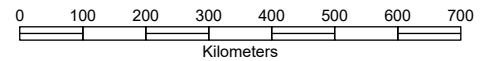
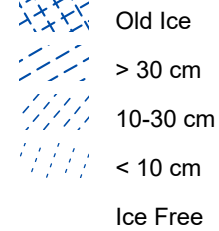
ICE DATE: 18 APR 2025 week 15

MAP PRODUCED: 18 APR 2025

Total Ice Concentration



Estimated Maximum Thickness of Level Ice



projection: Polar Stereographic
central meridian: 180°
standard parallel: 60° north

US National Ice Center
4251 Suitland Road
NOAA Satellite Operations Facility
Washington, DC 20395

tel. 301.817.3911
<https://usicecenter.gov>

Ice Desk tel. 301.817.3975
NIC_ANALYST@NOAA.GOV

