

U S NATIONAL ICE CENTER  
REGIONAL SYNOPSIS








# YELLOW SEA

ICE DATE: 15 SEP 2023 week 37






MAP PRODUCED: 15 SEP 2023

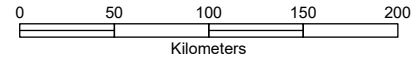


### Total Ice Concentration

-  Fast Ice
-  9-10 Tenths
-  7-8 Tenths
-  4-6 Tenths
-  1-3 Tenths
-  Ice Free
-  Land

### Estimated Maximum Thickness of Level Ice

-  Old Ice
-  > 30 cm
-  10-30 cm
-  < 10 cm
-  Ice Free



projection: Polar Stereographic  
central meridian: 180°  
standard parallel: 60° north

**US National Ice Center**  
4251 Suitland Road  
NOAA Satellite Operations Facility  
Washington, DC 20395

tel. 301.817.3911  
<https://usicecenter.gov>

Ice Desk tel. 301.817.3975  
NIC\_ANALYST@NOAA.GOV

